

# The Drovers Solar Farm

---

## Streets Plan

Prepared by: Velocity Transport Planning

Date: November 2025

PINS reference: EN0110013

Document reference: APP/2.4 (Original)

APFP Regulation Reg (5)(2)(k)

Planning Act 2008

Infrastructure Planning (Applications: Prescribed Forms and Procedure) Regulations 2009

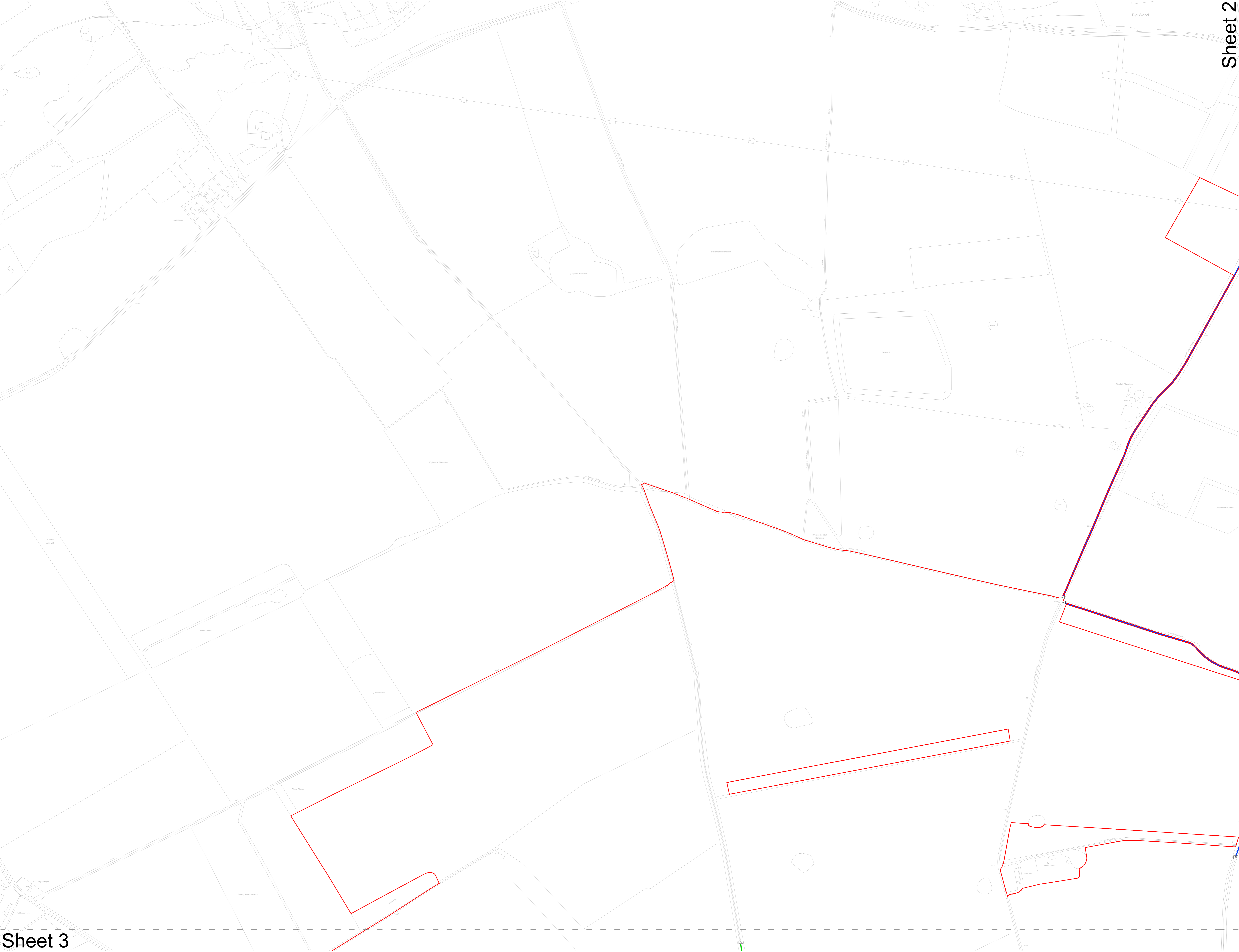




## 2.4 Streets Plan

Drawing Number	Revision Number	Drawing Title	Scale
9485_0400_A_Streets_Plan	P0	Key Plan	Not to scale
9485_0401_A_Streets_Plan	P0	Sheet 1 of 5	1:2,500 @ A0
9485_0402_A_Streets_Plan	P0	Sheet 2 of 5	1:2,500 @ A0
9485_0403_A_Streets_Plan	P0	Sheet 3 of 5	1:2,500 @ A0
9485_0404_A_Streets_Plan	P0	Sheet 4 of 5	1:2,500 @ A0
9485_0405_A_Streets_Plan	P0	Sheet 5 of 5	1:2,500 @ A0





Sheet 3

Sheet 2

DRAWING TITLE  
Sheet 1 of 5

DOCUMENT  
2.4 Streets Plan

LEGEND:  

Order limits

Sheet Index

Private street with use temporarily suspended or restricted

Private access and street works/ private access subject to traffic regulation measures

Street with use temporarily suspended or restricted

Street subject to traffic regulation measures

Notes:

1. The Order limits has been drawn to the Land Registry boundaries and Topographical Survey data. The accuracy of Land Registry and the topographical survey differs from the OS Base Mapping which results in the Order limits not aligning with the line work shown on the OS Base Mapping.

P0	DCO Submission	RP	19/11/25
REV	DESCRIPTION	APP	DATE

Grid Reference  
X: 550489.5342  
Y: 31275.9813

Source: Ordnance Survey (OS License number AC000848996)

The Infrastructure Planning (Applications: Prescribed Forms and Procedure) Regulations 2009 (Regulation 5(2)(b))  
PINS Ref: EN0110013

DWG. NO 9485\_0401\_A\_Streets\_Plan  
Rev : P0

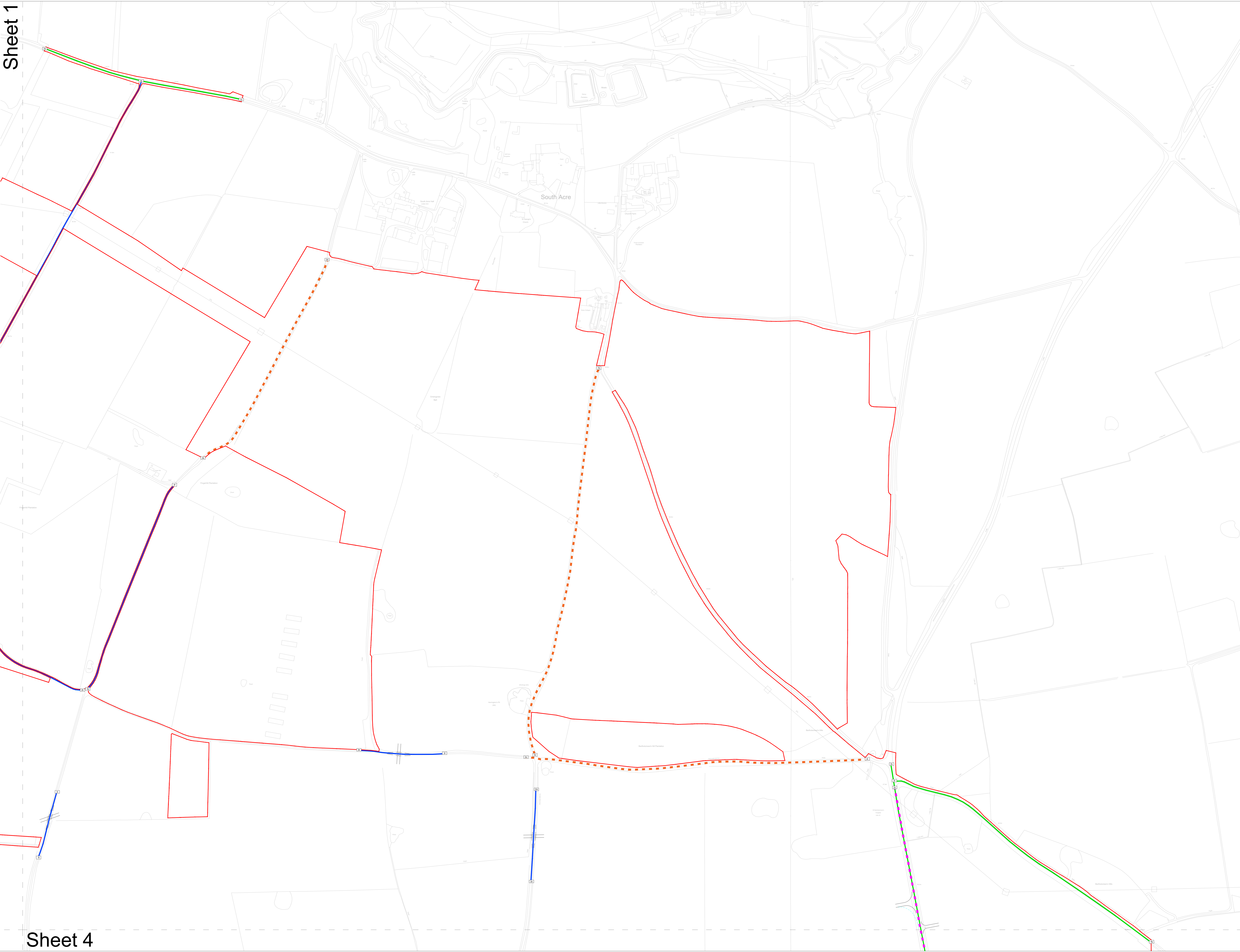
DATE	November 25	DRAWN	GSF
SCALE	1:2,500	CHECKED	CR
STATUS	FINAL	APPROVED	RP

No dimensions are to be scaled from this drawing.  
All dimensions are to be checked on site.  
Note measurements for indicative purposes only.

THIS DRAWING IS THE PROPERTY OF ISLAND GREEN POWER AND NO REPRODUCTION MAY BE MADE IN WHOLE OR PART WITHOUT PERMISSION

0100m

ISLAND GREEN POWER

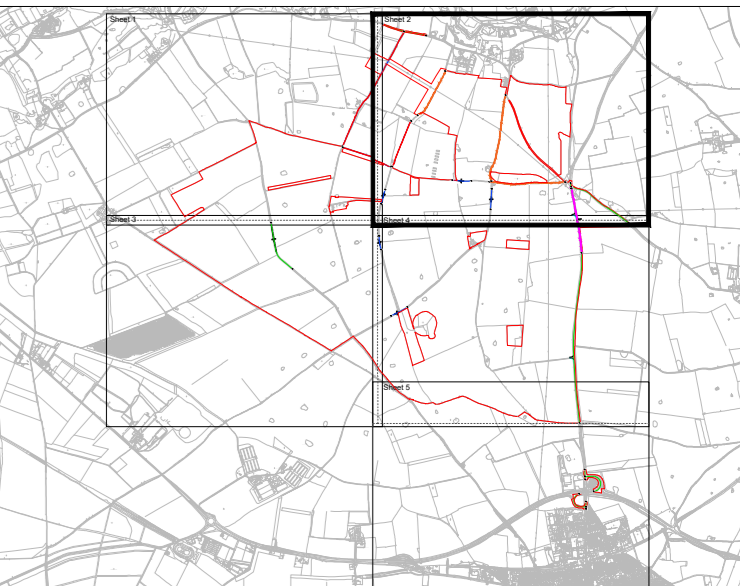


DRAWING TITLE: Sheet 2 of 5

DOCUMENT: 2.4 Streets Plan

LEGEND:

- Order limits
- Sheet Index
- Private street with use temporarily suspended or restricted
- Private access and street works/ private access subject to traffic regulation measures
- Street with use temporarily suspended or restricted
- Street subject to traffic regulation measures



Notes:

1. The Order limits has been drawn to the Land Registry boundaries and Topographical Survey data. The accuracy of Land Registry and the topographical survey differs from the OS Base Mapping which results in the Order limits not aligning with the line work shown on the OS Base Mapping.

P0	DCO Submission	RP	19/11/25
REV	DESCRIPTION	APP	DATE

Grid Reference  
X: 88489.6342  
Y: 31279.9613

Source: Ordnance Survey (OS License number AC000848996)

The Infrastructure Planning (Applications: Prescribed Forms and Procedure) Regulations 2009 Regulation 52(4)  
PINS Ref: EN0110013

DWG. NO: 9485\_0402\_A\_Streets\_Plan  
Rev: P0

DATE	November 25	DRAWN	GSF
SCALE	1:2,500	CHECKED	CR
STATUS	FINAL	APPROVED	RP

No dimensions are to be scaled from this drawing.  
All dimensions are to be checked on site.  
Note measurements for indicative purposes only.

THIS DRAWING IS THE PROPERTY OF ISLAND GREEN POWER AND NO REPRODUCTION MAY BE MADE IN WHOLE OR PART WITHOUT PERMISSION



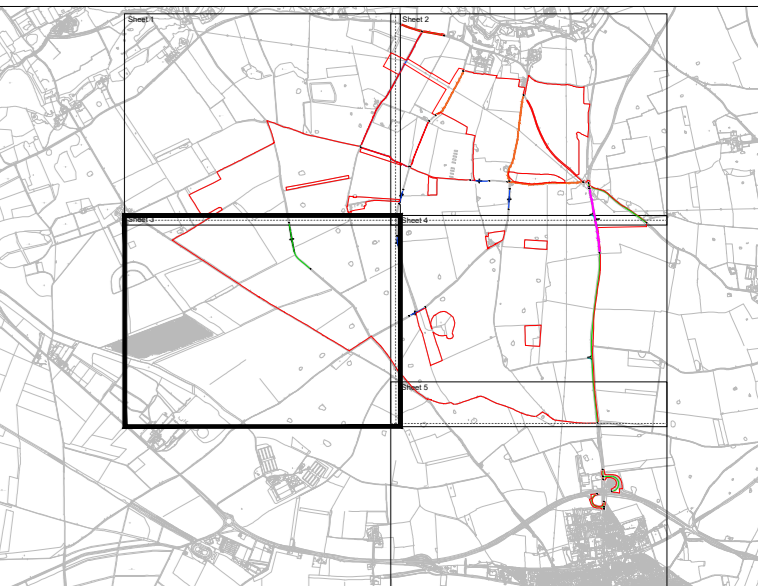


DRAWING TITLE: Sheet 3 of 5

DOCUMENT: 2.4 Streets Plan

LEGEND:

- Order limits
- Sheet Index
- Private street with use temporarily suspended or restricted
- Private access and street works/ private access subject to traffic regulation measures
- Street with use temporarily suspended or restricted
- Street subject to traffic regulation measures



Notes:

1. The Order limits has been drawn to the Land Registry boundaries and Topographical Survey data. The accuracy of Land Registry and the topographical survey differs from the OS Base Mapping which results in the Order limits not aligning with the line work shown on the OS Base Mapping.

P0	DCO Submission	RP	19/11/25
REV	DESCRIPTION	APP	DATE

Grid Reference  
X: 550000.042  
Y: 51279.9613

Source: Ordnance Survey (OS License number AC000084898)

The Infrastructure Planning (Applications: Prescribed Forms and Procedure) Regulations 2009 Regulation 5(2)(k)  
PINS Ref: EN0110013

DWG. NO 9485\_0403\_A\_Streets\_Plan  
Rev : P0

DATE	November 25	DRAWN	GSF
SCALE	1:2,500	CHECKED	CR
STATUS	FINAL	APPROVED	RP

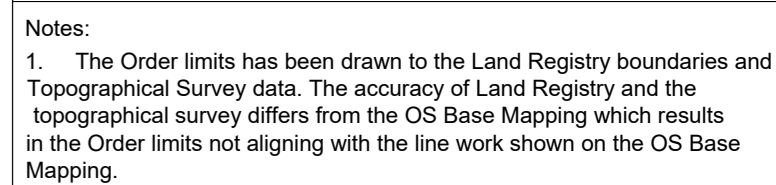
No dimensions are to be scaled from this drawing.  
All dimensions are to be checked on site.  
All measurements for indicative purposes only.

THIS DRAWING IS THE PROPERTY OF ISLAND GREEN POWER AND NO REPRODUCTION MAY BE MADE IN WHOLE OR PART WITHOUT PERMISSION

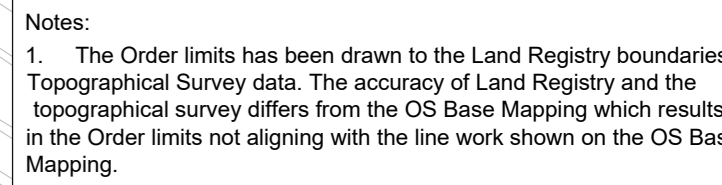
0 100m

Island GREEN POWER

VELOCITY



The Infrastructure Planning (Applications: Prescribed Forms and Procedure) Regulations 2009 Regulation 5(2)(k)  
PINS Ref: EN0110013



Grid Reference  
X: 580489.6342  
Y: 312373.9613  
Source: Ordnance Survey (OS License number AC0000849896)

---

The Infrastructure Planning (Applications: Prescribed Forms and Procedure) Regulations 2009 Regulation 5(2)(k)  
PINS Ref: EN0110013

DATE	November 25	DRAWN	GSF
SCALE@A0	1:2,500	CHECKED	CR
STATUS	FINAL	APPROVED	RP

No dimensions are to be scaled from this drawing.  
All dimensions are to be checked on site.  
Area measurements for indicative purposes only.

THIS DRAWING IS THE PROPERTY OF ISLAND GREEN POWER AND NO REPRODUCTION MAY BE MADE IN WHOLE OR PART WITHOUT PERMISSION

A horizontal scale bar with a black line. The left end is labeled '0' and the right end is labeled '100m'. A small arrowhead is at the right end.



POWER 